GEOLOGIC MAP OF THE MAMMOTH 7 ½' QUADRANGLE, PINAL COUNTY, ARIZONA

CROSS SECTIONS

by
Spencer, J.E., Gootee, B.F., Richard, S.M., and Cook, J.P.

September 2009

Arizona Geological Survey Digital Geologic Map 67
(DGM-67), version 1.0
Sheet 2 of 2

Citation for this map:
Spencer, J.E., Gootee, B.F., Richard, S.M., and Cook, J.P., 2009
Geologic map of the Mammoth 7½' Quadrangle, Pinal County,
Arizona: Arizona Geological Survey Digital Geologic Map DGM-67,
scale 1:24,000.
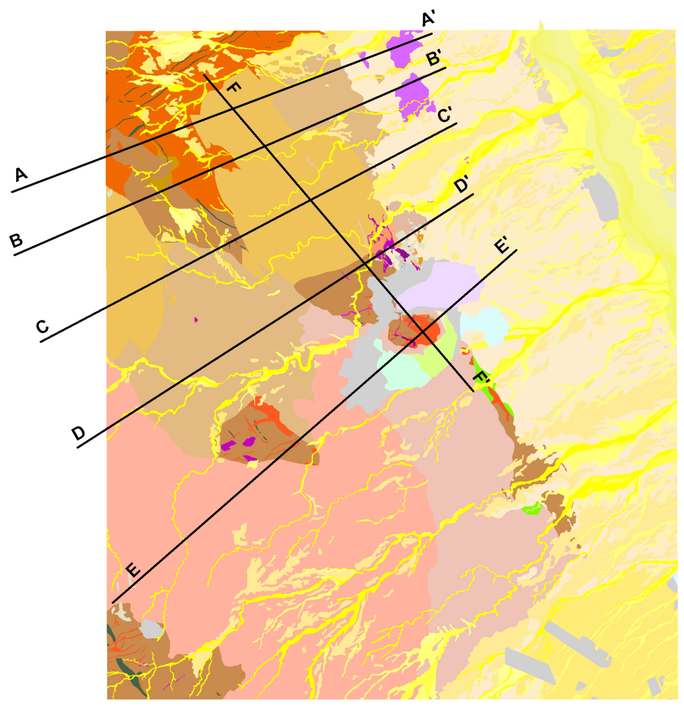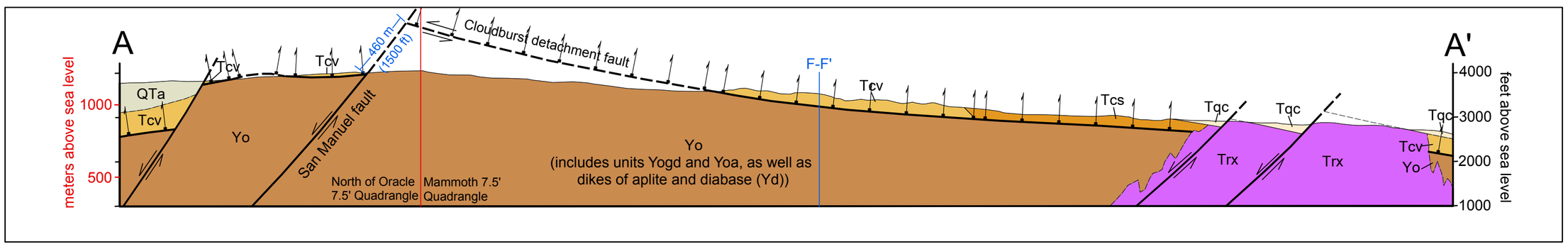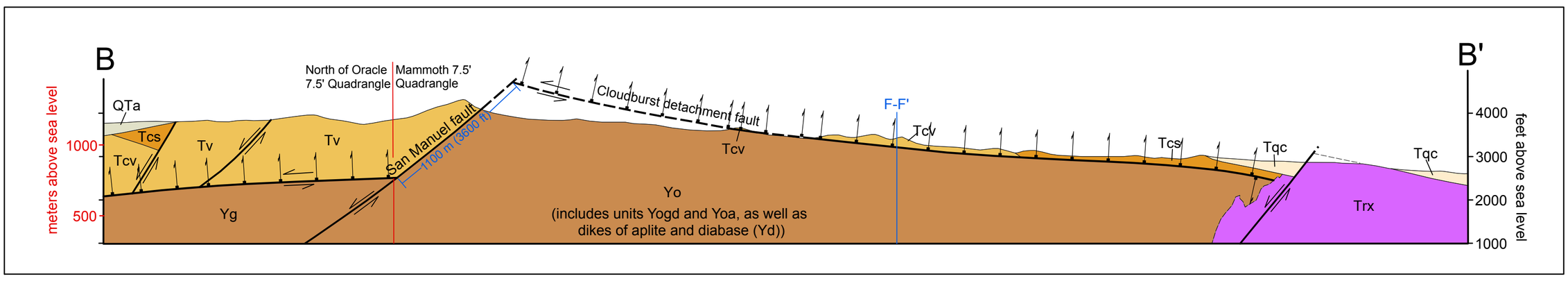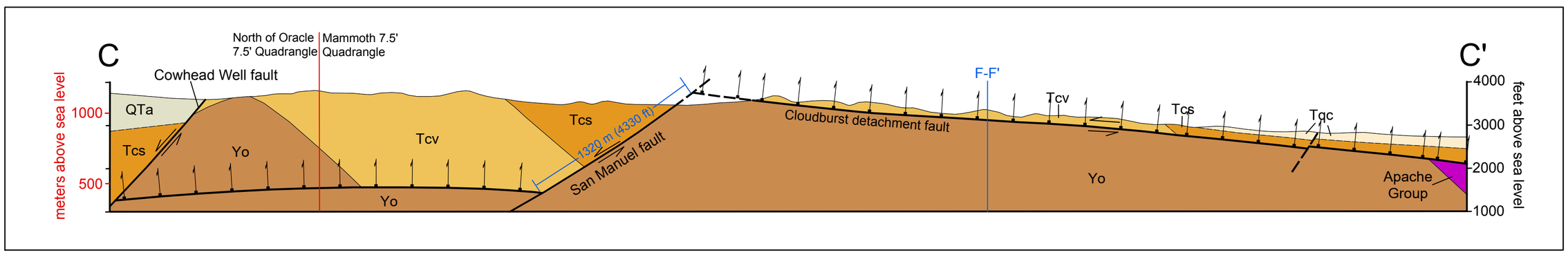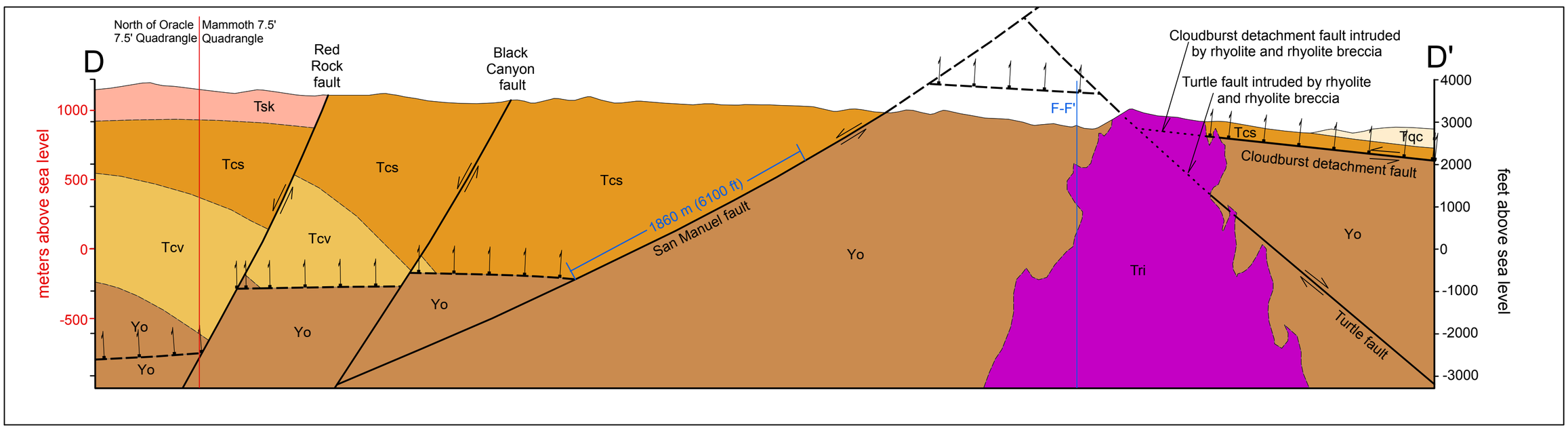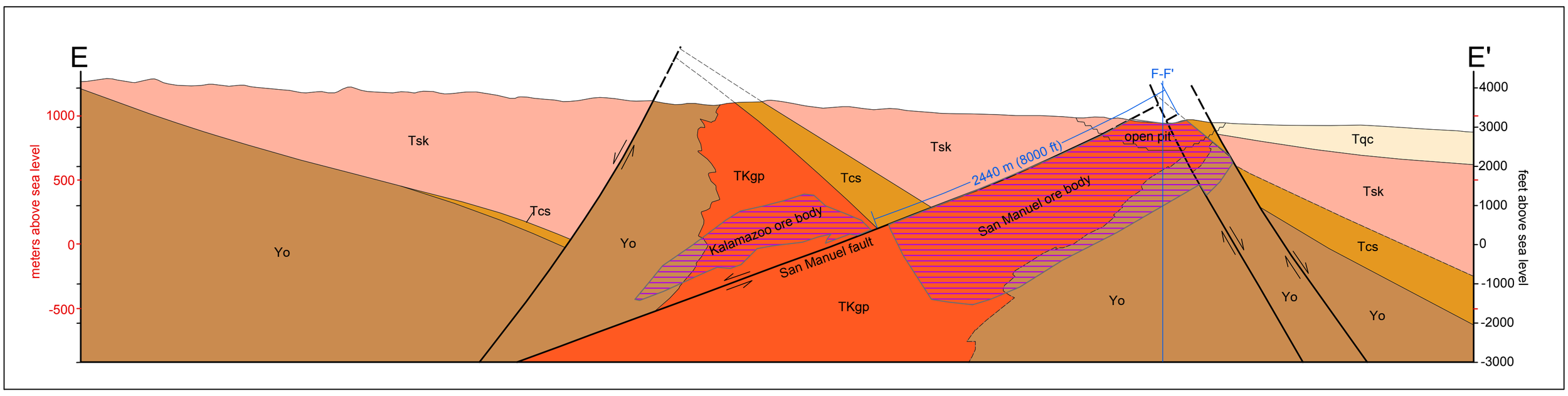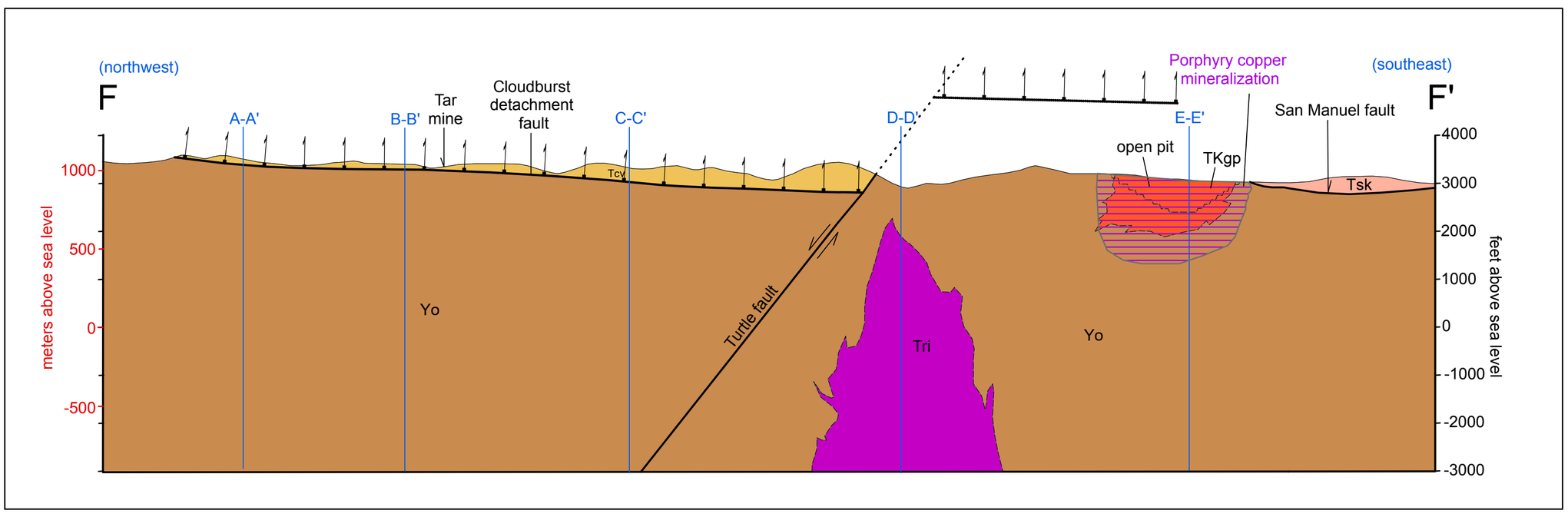
Research supported by the U.S. Geological Survey, National Cooperative Geologic Mapping Program, under assistance award number 07HQAG0110. Additional funding for this project was provided by the Arizona Department of Water Resources. The views and conclusions contained in this document are those of the authors and should not be interpreted as necessarily representing the official policies, either expressed or implied, of the U.S. Government.